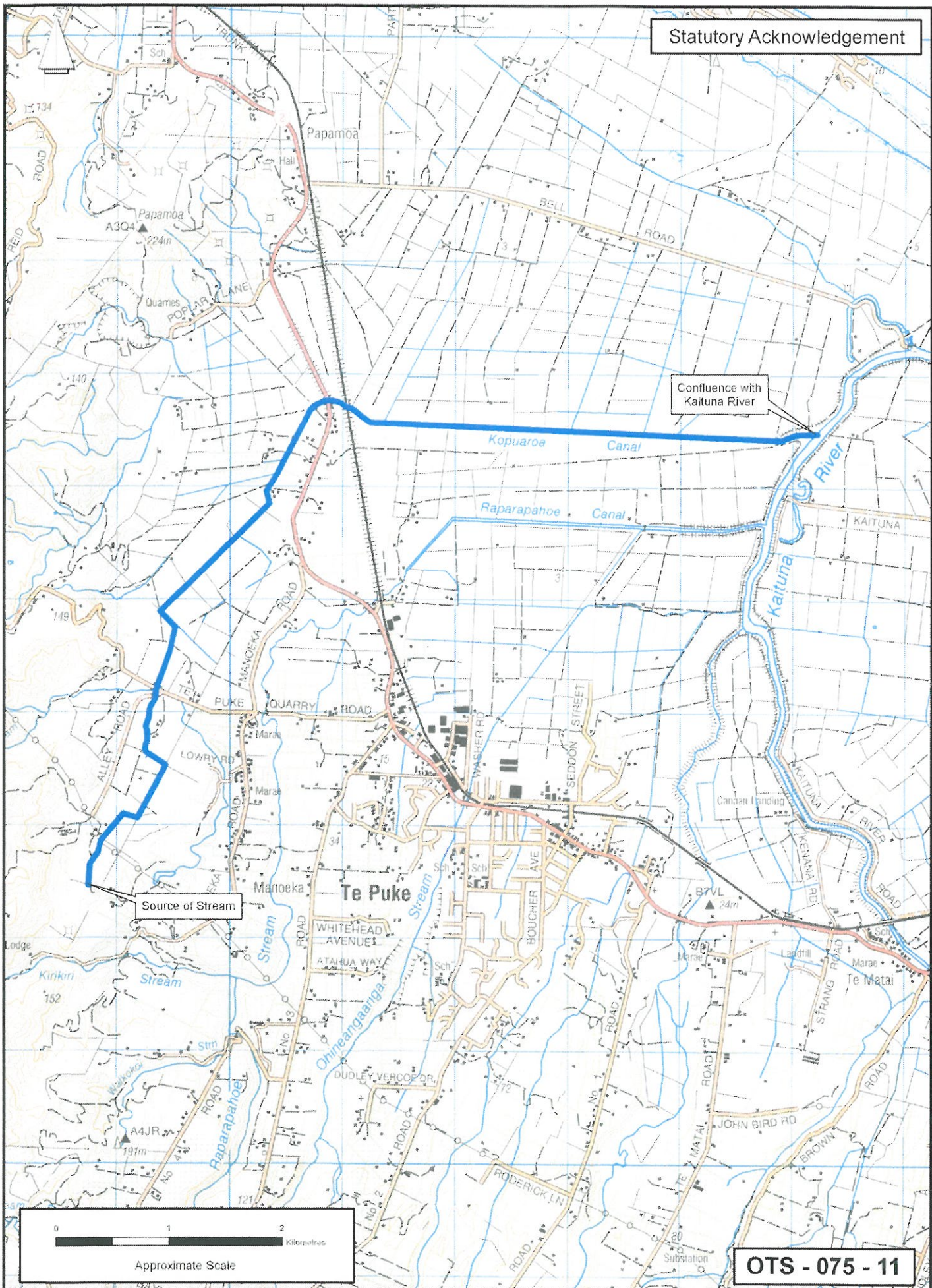



Statutory Acknowledgement




Source of Stream

Confluence with Kaituna River



OTS - 075 - 11


 South Auckland Land District  
 Territorial Authority: Western Bay of Plenty District  
 Compiled as a graphic representation. Boundaries are indicative only.

### Te Kopuaroa Stream

Areas referred to in the deed of settlement between Waitaha and the Crown

Approved as to boundaries:  
 for Waitaha .....  
 for and on behalf of the Crown .....